

## **DEFIBRILLATORS (AEDs) NEAR SHGC SITES**

Whilst training is required for CPR, AEDs have instructions and are designed to be used by anyone without training.

There are a number of publicly available websites and apps with details of the locations of defibrillators.

The best of these appears to be [www.defibfinder.uk](http://www.defibfinder.uk) , but not all of those AEDs listed below appear in this or in other databases.

The defibrillators listed below are believed to be those located closest to SHGC sites.



Most, but not all, of them are publicly available 24/7. Where this is not the case an alternative is also listed.






All those listed were physically verified, including their w3w location, in January 2023.





Note that the ideal AED response time for survival is within 5 minutes: public AEDs are not retrievable to our sites within this timescale.

Remember:

- 1 999
- 2 CPR (30 compressions @ 100 - 120 per minute / 2 breaths)
- 3 AED and more CPR
- 4 Until Ambulance arrives

Site	AED Location inc postcode for Sat Nav	Access	W3W	Distance from site and return trip time	Comments	Photo
Ditchling Beacon	St Martin's Church, Lewes Road, Westmeston BN6 8RH	24/7 Public Accessible	fragments.flinches.kicked	1.8 miles from Ditching Beacon car park by road. 14 minutes.	AED is in porch to the rear of the church.	
Devil's Dyke T/O	Dyke Golf Club, BN1 8YJ	Kept indoors. Access when golf club is open.	each.schooling.juggler	0.7 miles from pub. 8 minutes.	Go in main clubhouse entrance (not pro shop) and AED is on RHS in bar opposite Secretary's Office.	

Site	AED Location inc postcode for Sat Nav	Access	W3W	Distance from site and return trip time	Comments	Photo
Devil's Dyke LZ	Sussex 4 Wheel Drive Garage, The Street, Poynings, BN45 7AQ	24/7 Public Accessible	sport.jammy.hugs	0.6 miles East of LZ gate. 1 minute by car.	On road from T/O to LZ. Located in disused red phone box outside garage on South side of road.	
Firle	Firle Village Hall, The Street, BN8 6NT	24/7 Public Accessible	newspaper.a vocado.asteroid	1.5 miles from car park. 12 minutes.	Continue along The Street and hall is on RHS. AED is to left of door.	
Bo Peep	Alciston & Selmeston Village Hall / Cricket Club, The Street, BN26 6UD	24/7 Public. Call 999 for access code at location AHA 418.	somebody.pu shing.surveyors	1.6 miles from car park. 14 minutes.	On RHS just off junction opposite Barley Mow. AED is to right of door.	
High & Over	The Flint Barns, Rathfinny Farm, BN26 5TU	24/7 Public. Access code 1234 is on cabinet.	booklets.polo .insurers	2.5 miles from car park. 20 minutes.	Enter Rathfinny Estate drive and continue to end. AED is on right of Cellar Door building at winery.	
Beachy Head	Beachy Head Chaplaincy Team, Next to Beachy Head Pub, BN20 7YA	When chaplaincy is manned the Chaplaincy team keep an AED in their patrol vehicle.	splints.manu al.peachy	In pub car park.	Ring doorbell of chaplaincy and they will return if patrolling. Emergency services can reach them by phone.	

Site	AED Location inc postcode for Sat Nav	Access	W3W	Distance from site and return trip time	Comments	Photo
Beachy Head (alternate)	Birling Gap National Trust Shop	24/7 Public. Call 999 for access code.	imprints.confr onts.familiar	2.7 miles from car park. 14 minutes.	On wall to left of shop entrance.	
Newhaven Cliffs	Newhaven Fort	Whenever fort is open and staffed. Worth checking even when fort is closed to public.	testy.entire.h ousehold	0.3 miles from Coastwatch tower on foot. 22 minutes on foot.	AED is kept indoors in Orderly Room inside Fort Courtyard.	
Newhaven Cliffs (alternate)	Newhaven Scuba, Fort Road, BN9 9DL	24/7 Public. Call 999 for access code.	spreading.ai mless.cabs	0.6 miles from Coastwatch tower on foot avoiding Fort. 24 minutes on foot.	AED to right of front door.	
Mount Caburn	Glynde Station, Lacys Hill, BN8 6RU	24/7 Public Accessible	finer.valley.sc ared	0.8 miles from SHGC car park. 8 minutes.	AED in shelter over footbridge on south (Brighton bound) platform.	

Site	AED Location inc postcode for Sat Nav	Access	W3W	Distance from site and return trip time	Comments	Photo
Mount Caburn (alternate)	4 Ranscombe Lane, BN8 6AA (Opposite Airworks training field gate)	Private. Cabinet leaks so AED kept in house by owners Bob and Jean.	overjoyed.cra cking.tasting s	0.6 miles from SHGC car park. 6 minutes.	Sign in cabinet says ring doorbell or call phone number.	